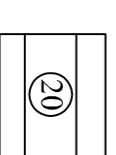
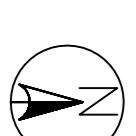


# LEGEND



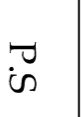
ROAD



COMM/RESIDENTIAL



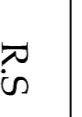
RESIDENTIAL PLOT



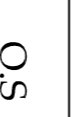
PETROL STATION



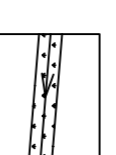
HOUSING ESTATE



RELIGION SITE



OPEN SPACE



VALLEY BUFFER ZONE

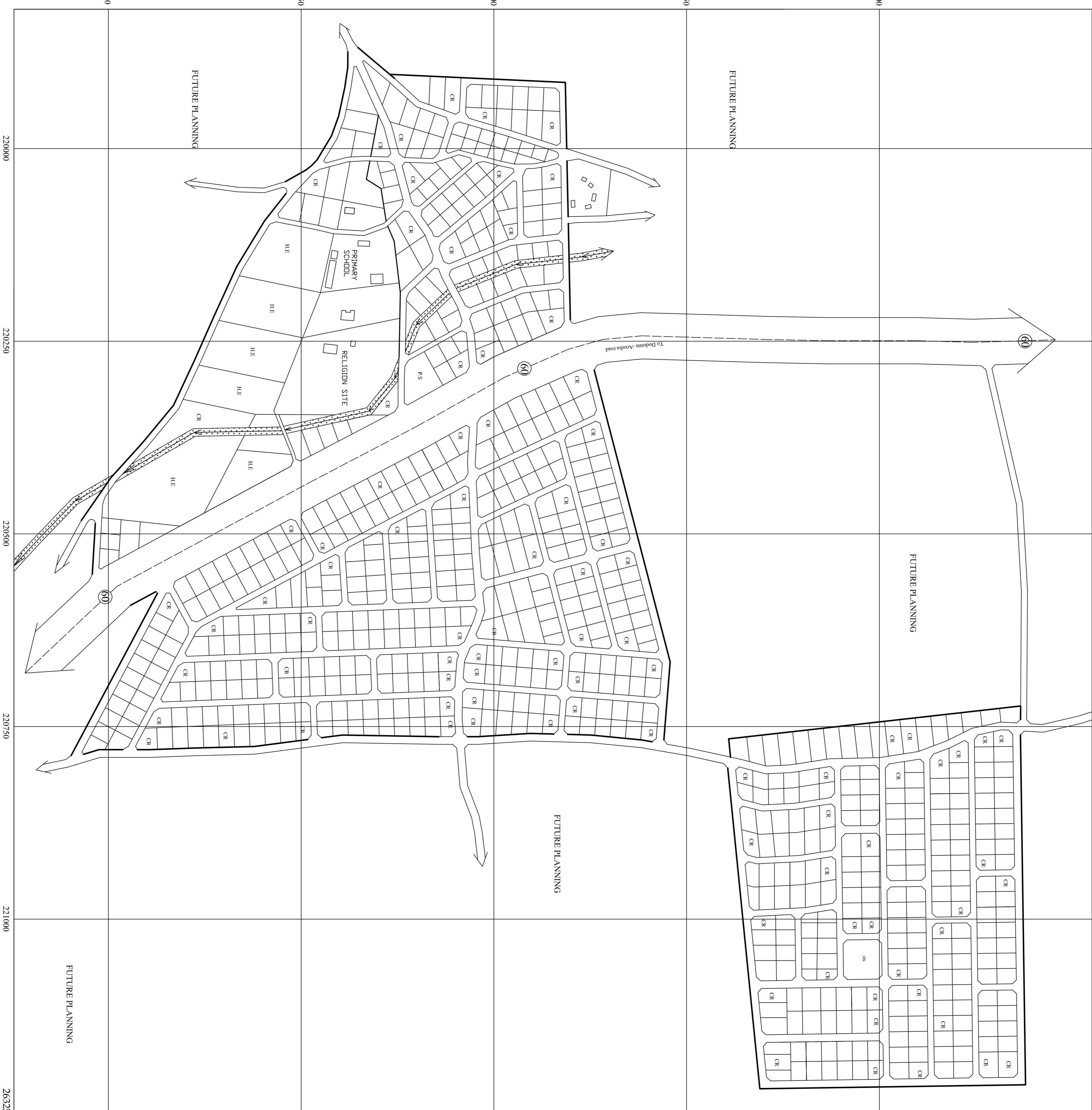
## LAND USE DISTRIBUTION

S/N	LAND USE	PLOTS	AREA T.M. <sup>2</sup> (Acres)	AREA K.M. <sup>2</sup> (Acres)
1.	RESIDENTIAL	642	7656	61.27
2.	COMMERCIAL/RES	94	1188	9.50
3.	PRIMARY SCHOOL	01	156	1.25
4.	RELIGION SITE	01	3.67	2.94
5.	HOUSING ESTATE	06	1073	8.58
6.	OPEN SPACE	01	0.62	0.49
7.	PETROL STATION	01	0.53	0.42
8.	ROAD NETWORK	--	1813	14.5
9.	VALLEY	--	1.34	1.07
TOTAL		746	12502	100.00

NIL	NIL	NIL	NIL
NIL		NIL	NIL
NIL	NIL	NIL	NIL

PREPARED BY  
MONDULI DISTRICT COUNCIL

ACCEPTED BY  
MONDULI DISTRICT COUNCIL



9620000

FUTURE PLANNING

9619750

9619500

9619250

9619000

FUTURE PLANNING

PRIMARY SCHOOL

RELIGION SITE

PS

H.E.

H.E.

H.E.

H.E.

H.E.

H.E.

H.E.

H.E.

H.E.

H.E.

H.E.

H.E.

H.E.

H.E.

H.E.

H.E.

H.E.

H.E.

H.E.

H.E.

H.E.

H.E.

FUTURE PLANNING

FUTURE PLANNING

FUTURE PLANNING

220000

220250

220500

220750

221000

263250

SCALE 1:2500

DRAWING No  
05/HR/.....

NO.	REVISION BOX	DATE

MONDULI DISTRICT  
MESERANI LAYOUT PLAN

MINISTRY OF LANDS HOUSING & HUMAN SETTLEMENTS DEVELOPMENT PLAN - PHYSICAL PLANNING DIVISION

APPROVED BY  
NAME  
SIGNATURE  
DATE

REGIONAL TOWN PLANNER  
ARUSHA REGION

DESIGNED BY: S.M.L. E.  
FOR MONDULI DISTRICT COUNCIL

SUPERVISED BY: H. MUKAMUKA  
REG. NO. ....  
SIGNATURE: ..... DATE: .....

CHECKED BY: .....  
REG. NO. ....  
SIGNATURE: ..... DATE: .....